





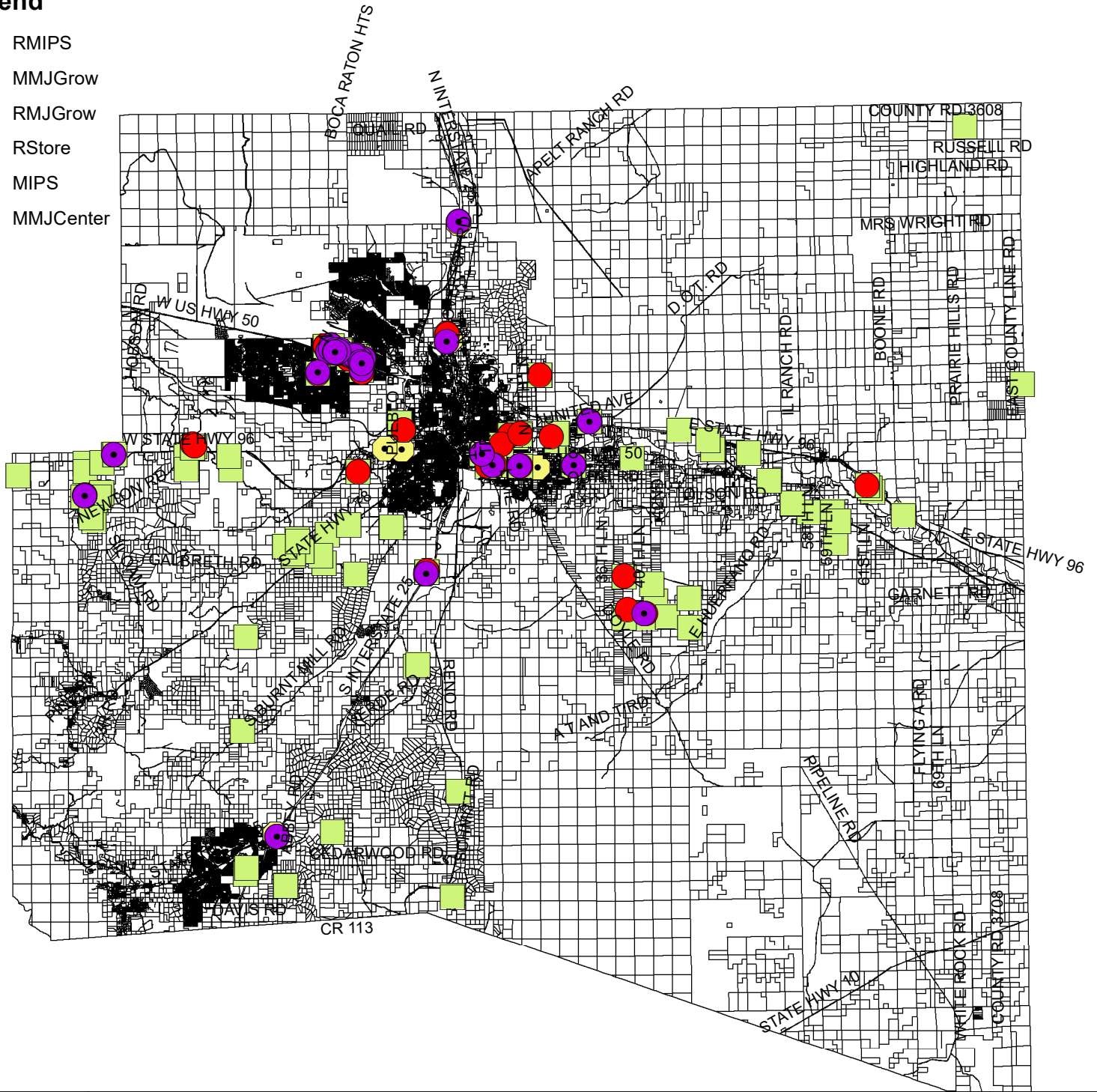



All License Types

Legend

-  RMIPS
-  MMJGrow
-  RMJGrow
-  RStore
-  MIPS
-  MMJCenter






 1 inch = 7.68 miles

 1:486,303

 24

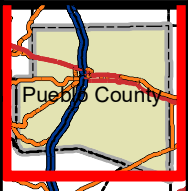
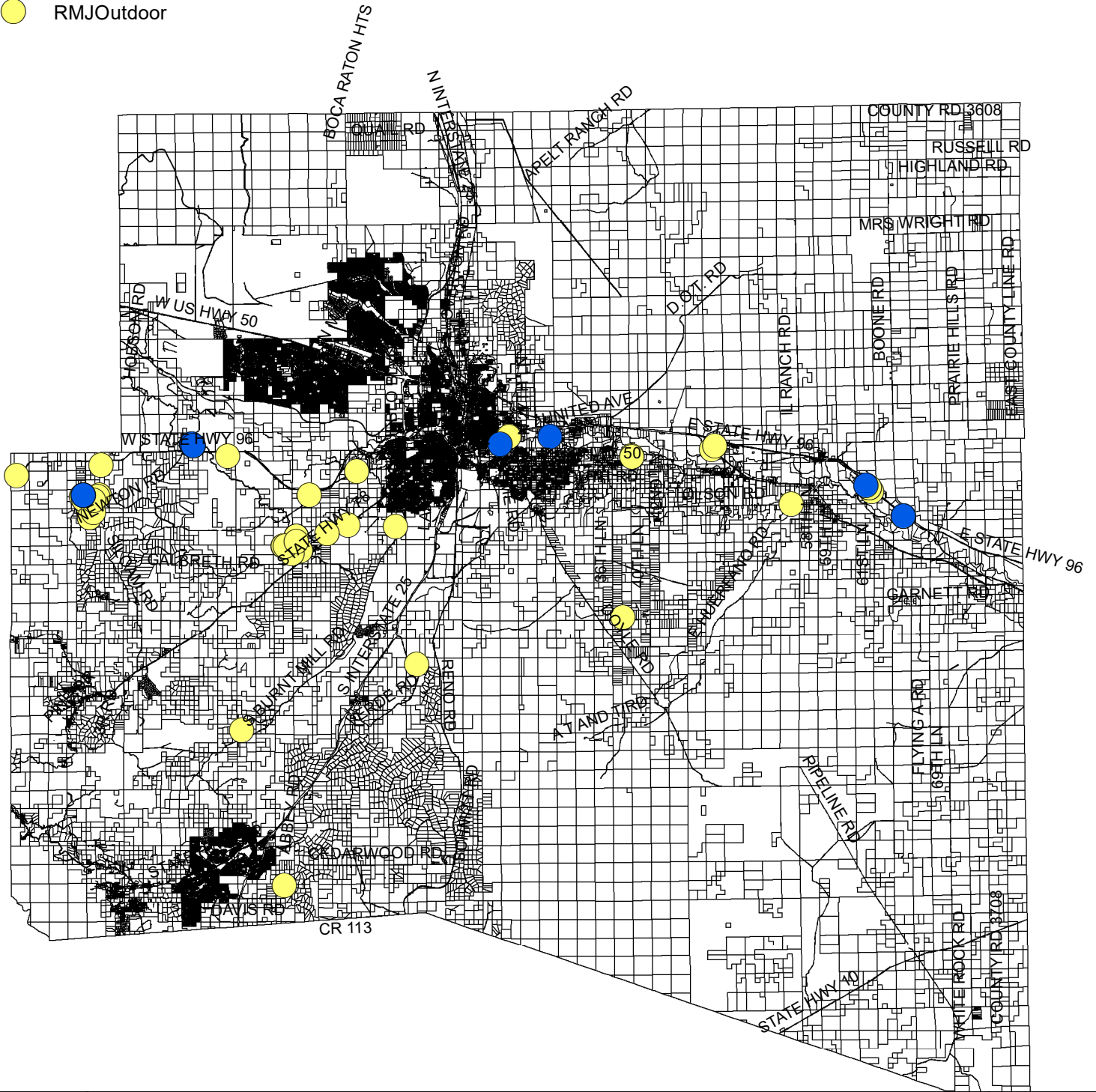
 Miles

Prepared by the Pueblo County GIS Center
 For:
 Unauthorized reproduction or duplication of this document is strictly prohibited
 without written consent by the Pueblo County GIS Center.
 The Pueblo County GIS Center makes no claims as to the accuracy of the
 information portrayed in this document.
 For further information, please contact the Pueblo County GIS Center.
 215 W 16th St, Pueblo CO 81003 719.583.6240 (v) 719.583.6249 (f)



Outdoor Grows

- MMJOutdoor
- RMJOutdoor



1 inch = 7.68 miles

1:486,303

24



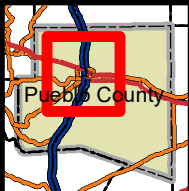
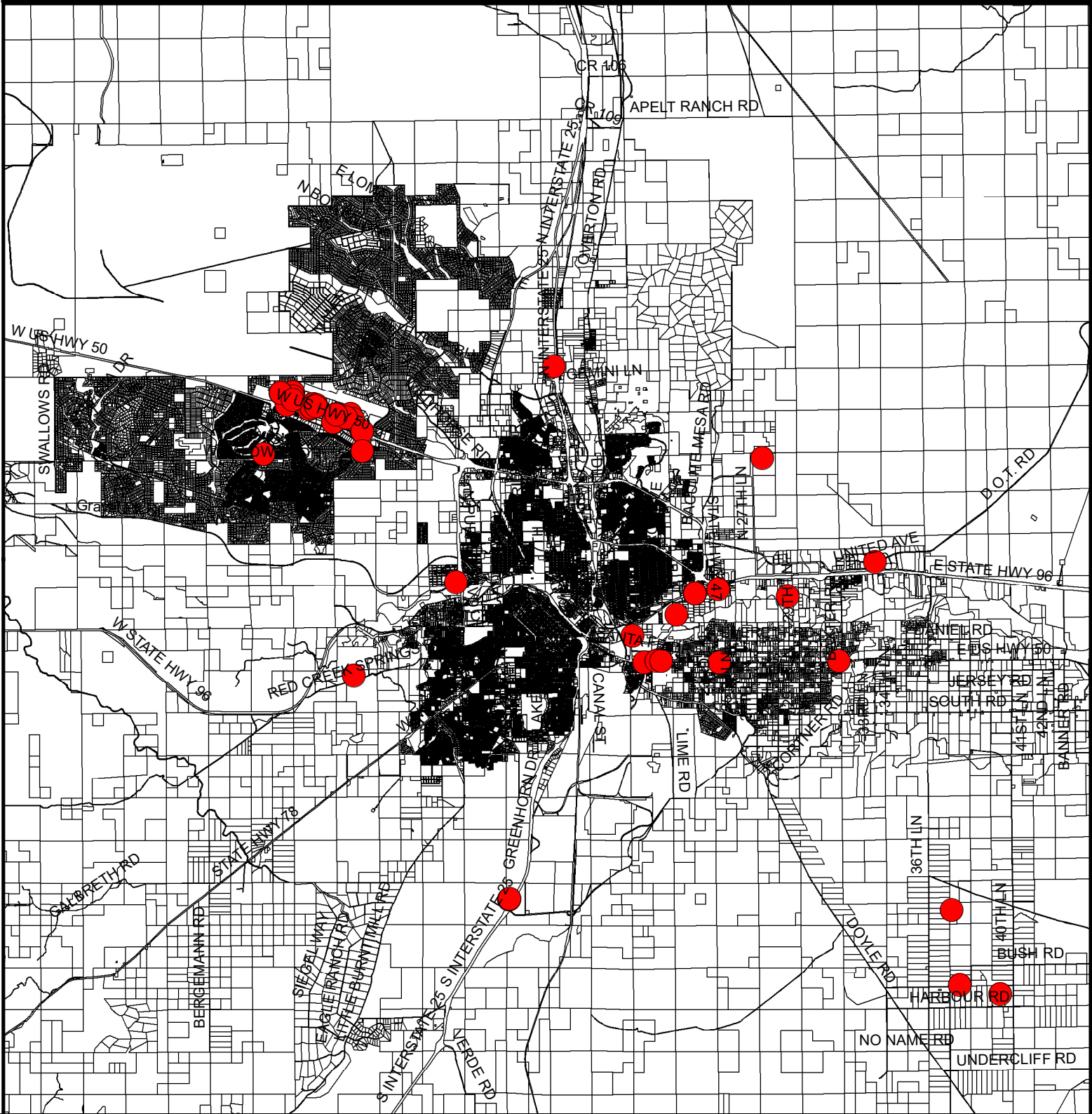
Prepared by the Pueblo County GIS Center
 For:
 Unauthorized reproduction or duplication of this document is strictly prohibited
 without written consent by the Pueblo County GIS Center.
 The Pueblo County GIS Center makes no claims as to the accuracy of the
 information portrayed in this document.
 For further information, please contact the Pueblo County GIS Center.
 215 W 10th St, Pueblo CO 81003 719.583.6240 (v) 719.583.6249 (f)


Base Data Sources: Pueblo County, CDOT
 File Name: ZSRM_PuebloCounty_MJ.mxd
 Path: F:\GIS Projects\Data\MJ Data\MJData2020.gdb
 Date of Preparation: Jun 20, 2020
 Prepared by: Robert De Herrera




PUEBLO
COLORADO

MMJ Grow





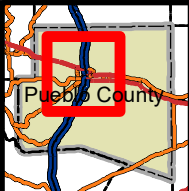
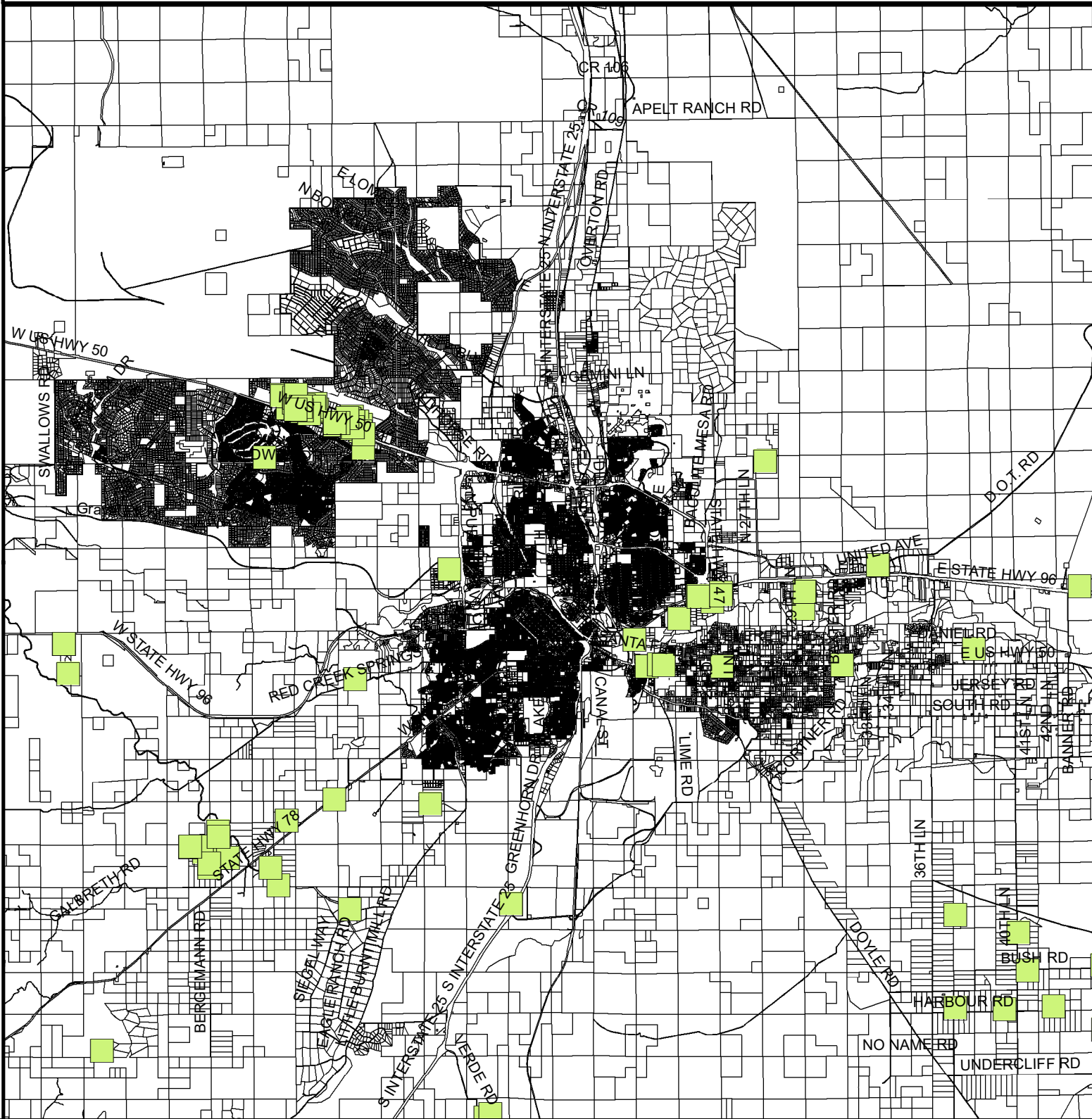
 1 inch = 3.2 miles
 1:202,626
 9
 Miles

Prepared by the Pueblo County GIS Center
 For:
 Unauthorized reproduction or duplication of this document is strictly prohibited
 without written consent by the Pueblo County GIS Center.
 The Pueblo County GIS Center makes no claims as to the accuracy of the
 information portrayed in this document.
 For further information, please contact the Pueblo County GIS Center.
 215 W 16th St, Pueblo CO 81003 719.583.6240 (v) 719.583.6249 (f)

Base Data Sources: Pueblo County, CDOT
 File Name: ZSRM_PuebloCounty (M).mxd
 Path: F:\GIS Projects\Data\MMJ Data\MMJData2020.gdb
 Date of Preparation: Jun 19, 2020
 Prepared by: Robert De Herrera



Rec Grow



1 inch = 3.2 miles
1:202,626

RMJGrow

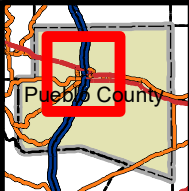
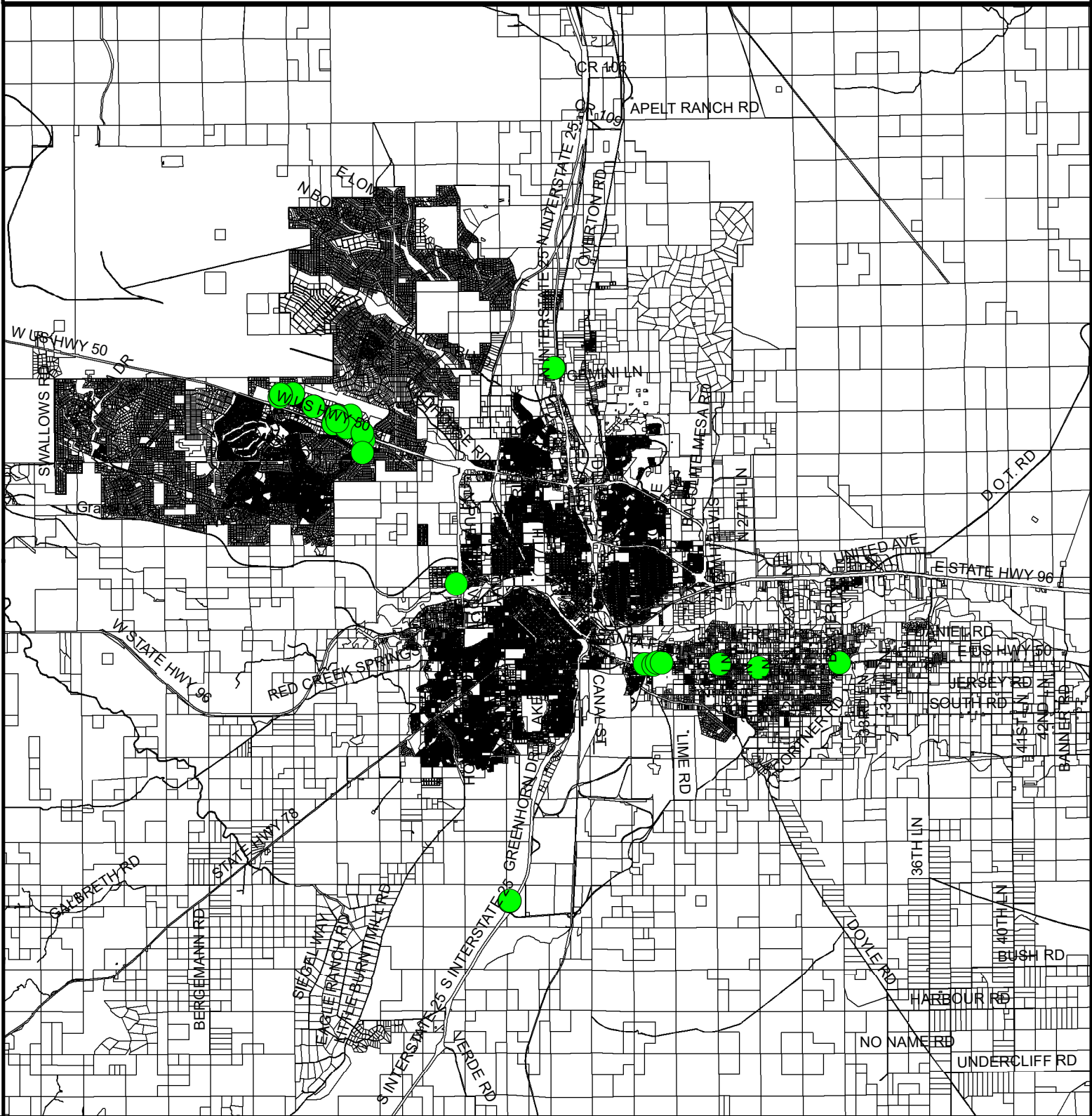


Prepared by the Pueblo County GIS Center
For:
Unauthorized reproduction or duplication of this document is strictly prohibited
without written consent by the Pueblo County GIS Center.
The Pueblo County GIS Center makes no claims as to the accuracy of the
information portrayed in this document.
For further information, please contact the Pueblo County GIS Center.
215 W 10th St, Pueblo CO 81003 719.583.6240 (v) 719.583.6249 (f)

Base Data Sources: Pueblo County, CDOT
File Name: ZSRM_PuebloCounty_RMJ.mxd
Path: FIGIS\Projects\Data\RMJ_Data\MJData2020.gdb
Date of Preparation: Jun 19, 2020
Prepared by: Robert De Herencia



MMJ Centers



1 inch = 3.2 miles
1:202,626

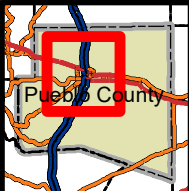
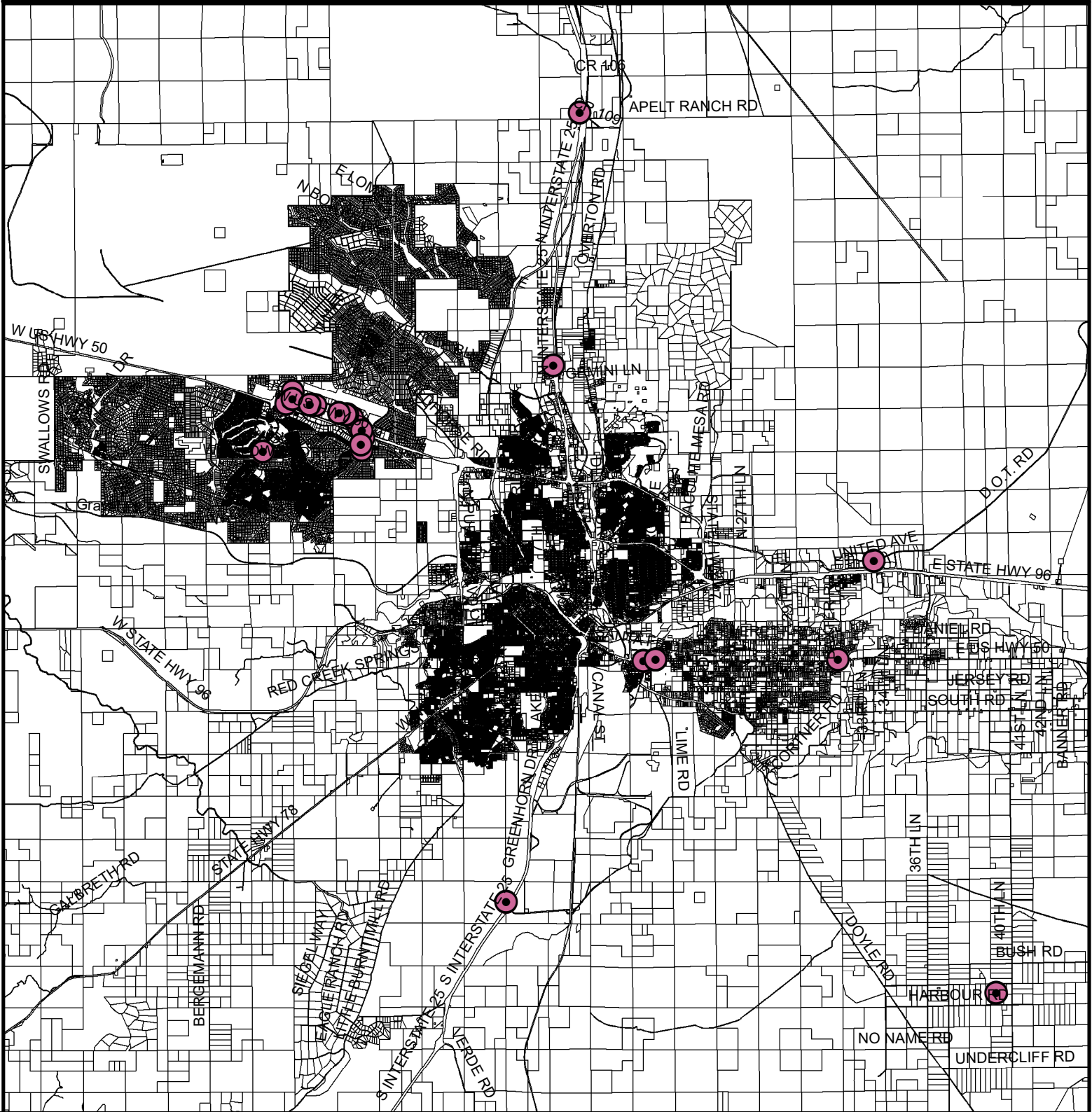
 MMJCenter




Prepared by the Pueblo County GIS Center
For:
Unauthorized reproduction or duplication of this document is strictly prohibited
without written consent by the Pueblo County GIS Center.
The Pueblo County GIS Center makes no claims as to the accuracy of the
information portrayed in this document.
For further information, please contact the Pueblo County GIS Center.
215 W 10th St, Pueblo CO 81003 719.583.6240 (v) 719.583.6249 (f)
Base Data Sources: Pueblo County, CDOT
File Name: ZSRM_PuebloCounty (M).mxd
Path: F:\GIS Projects\Data\MI Data\MI Data\2020.gdb
Date of Preparation: Jun 19, 2020
Prepared by: Robert De Herrera



MMIPS






 1 inch = 3.2 miles

 1:202,626

 9

 Miles

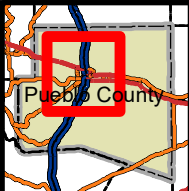
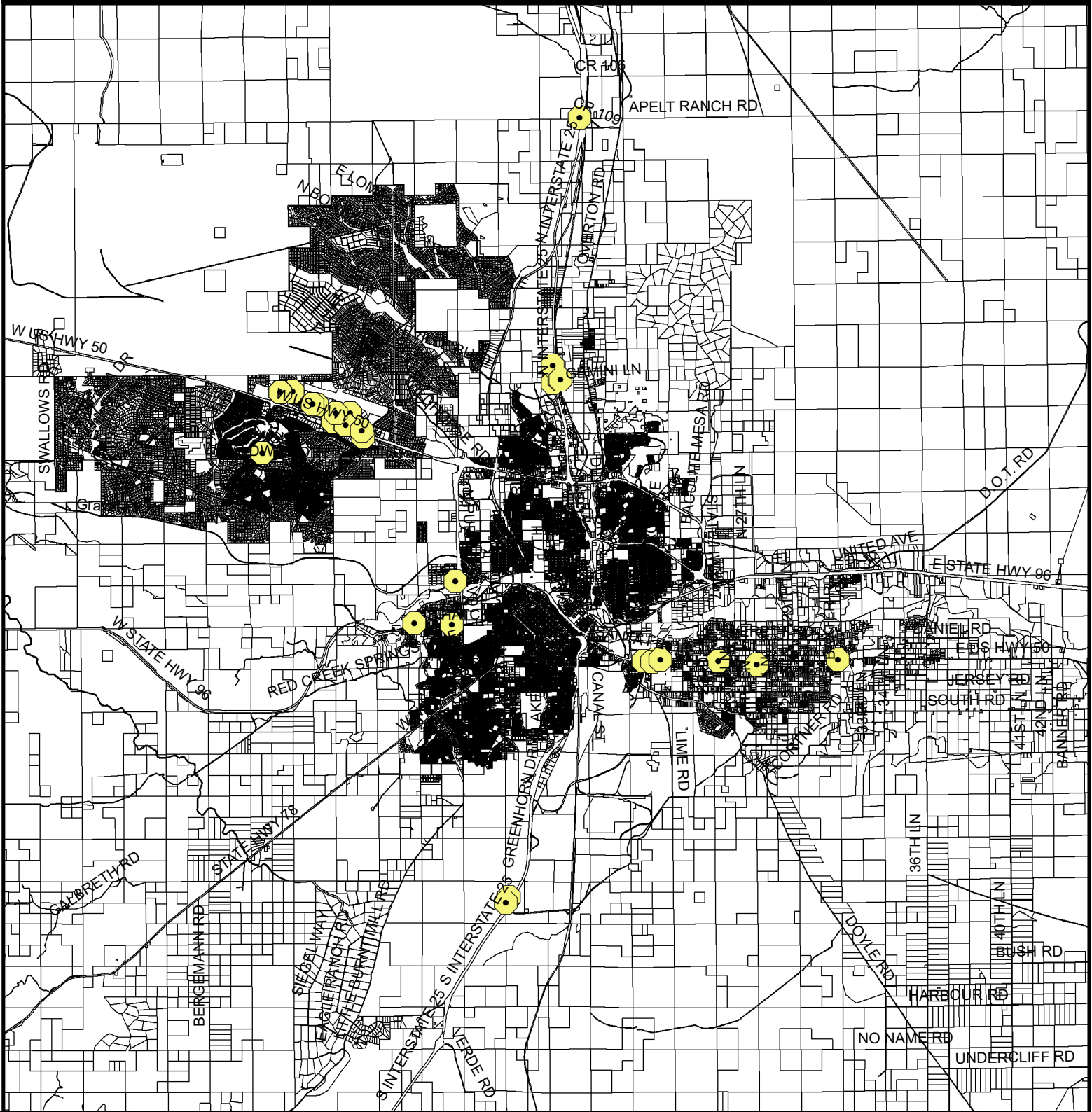
 MIPS


Prepared by the Pueblo County GIS Center
 For:
 Unauthorized reproduction or duplication of this document is strictly prohibited
 without written consent by the Pueblo County GIS Center.
 The Pueblo County GIS Center makes no claims as to the accuracy of the
 information portrayed in this document.
 For further information, please contact the Pueblo County GIS Center.
 215 W 16th St, Pueblo CO 81003 719.583.6240 (v) 719.583.6249 (f)

Base Data Sources: Pueblo County, CDOT
 File Name: 25204_PuebloCounty_MIP.mxd
 Path: F:\GIS\Projects\Data\MI_Data\MI_Data2020.gdb
 Date of Preparation: Jun 19, 2020
 Prepared by: Robert De Herrera



Rec Store





 1 inch = 3.2 miles
 1:202,626
 9

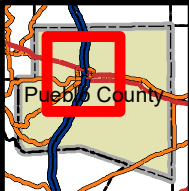
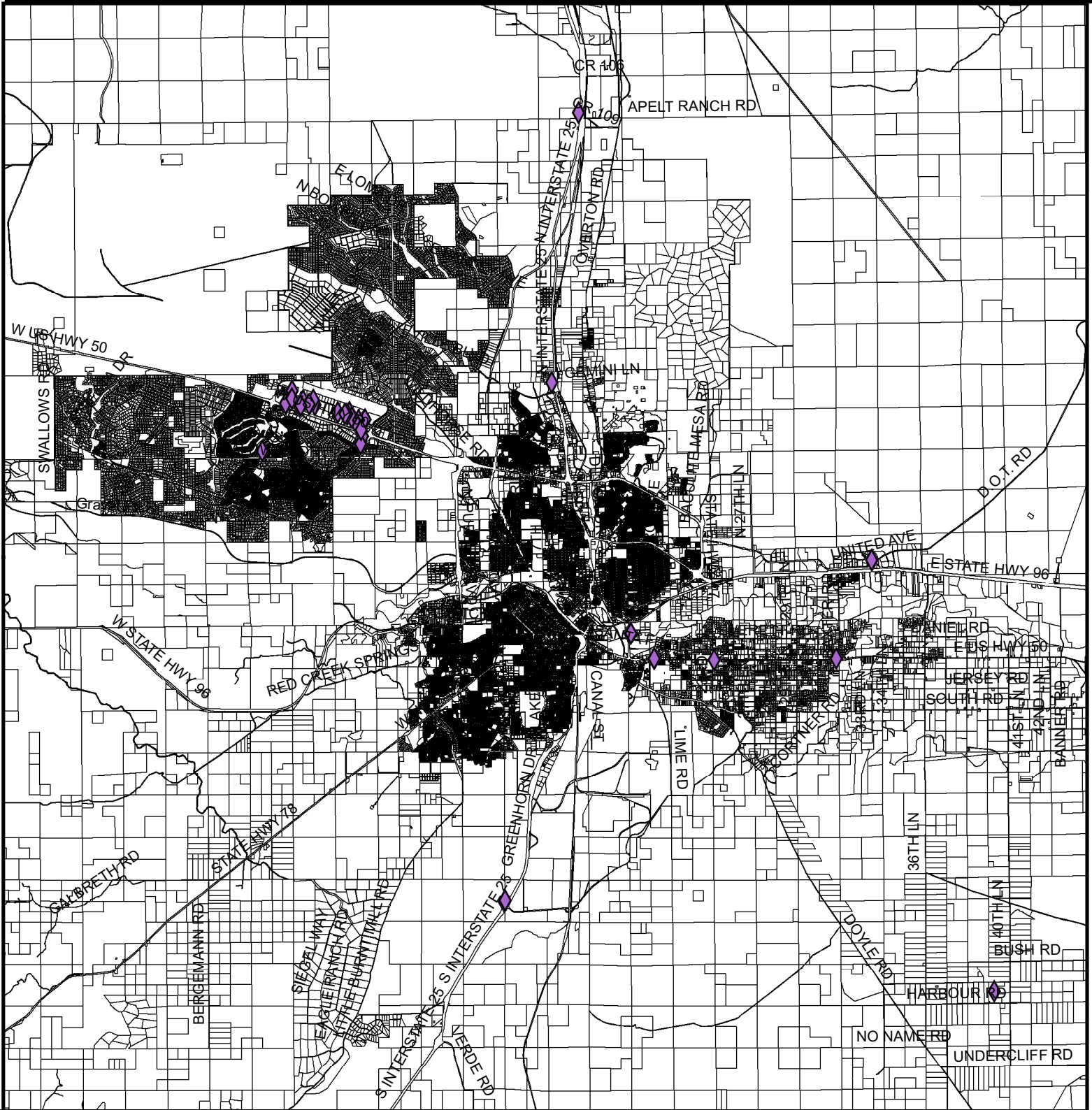
 RStore




Prepared by the Pueblo County GIS Center
 For:
 Unauthorized reproduction or duplication of this document is strictly prohibited
 without written consent by the Pueblo County GIS Center.
 The Pueblo County GIS Center makes no claims as to the accuracy of the
 information portrayed in this document.
 For further information, please contact the Pueblo County GIS Center.
 215 W 16th St, Pueblo CO 81003 719.583.6240 (v) 719.583.6249 (f)



Rec MIPS






 1 inch = 3.2 miles

 1:202,626

 9

 Miles

 RMIPS

Prepared by the Pueblo County GIS Center
 For:
 Unauthorized reproduction or duplication of this document is strictly prohibited
 without written consent by the Pueblo County GIS Center.
 The Pueblo County GIS Center makes no claims as to the accuracy of the
 information portrayed in this document.
 For further information, please contact the Pueblo County GIS Center.
 215 W 10th St, Pueblo CO 81003 719.583.6240 (v) 719.583.6249 (f)

Base Data Sources: Pueblo County, CDOT
 File Name: 25204_PuebloCounty_RM.mxd
 Path: F:\GIS\Projects\Data\RM\Data\MapData\2020.gdb
 Date of Preparation: Jun 19, 2020
 Prepared by: Robert De Herrera

